R/W DETAILS
N.T.S.



P/L R/W DETAIL

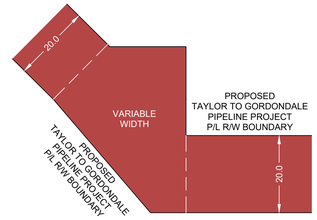

INSET

OWNERSHIP TRACT No.	T2G-139-E06888	ROAD	T2G-141-E06889	T2G-143-E06891	ROAD	T2G-144-E06892
AREA (ha) AND LENGTH (m) OF PERMANENT EASEMENT	AREA 1.339 LENGTH 669.6	LENGTH 40.5	AREA 1.387 LENGTH 685.6	AREA 1.604 LENGTH 802.2	LENGTH 20.1	AREA 1.605 LENGTH 802.5

PLAN
SCALE 1:5000

FOR CONTINUATION SEE DRAWING: PB000523-DD-MAP-797

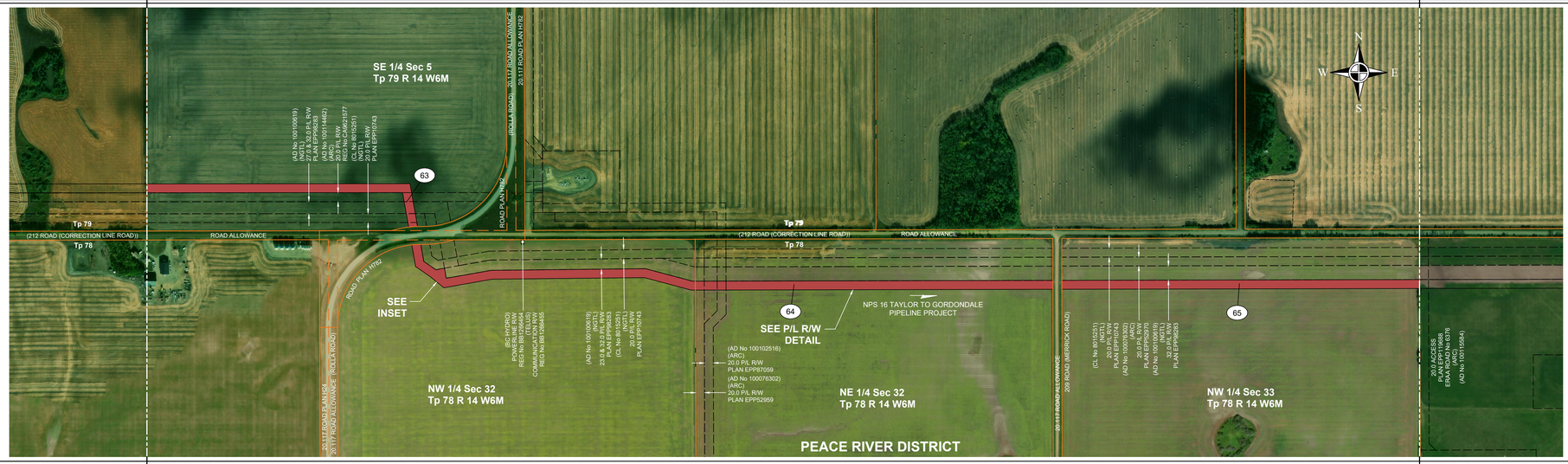

PIPELINE PLAN AND PROFILE IN:
SE 1/4 Sec 5
Tp 79 R 14 W6M
NW 1/4 Sec 32
NE 1/4 Sec 32
NW 1/4 Sec 33
Tp 78 R 14 W6M

FOR CONTINUATION SEE DRAWING: PB000523-DD-MAP-799

PROFILE
SCALE
1:5000 HOR.
1:2000 VERT.

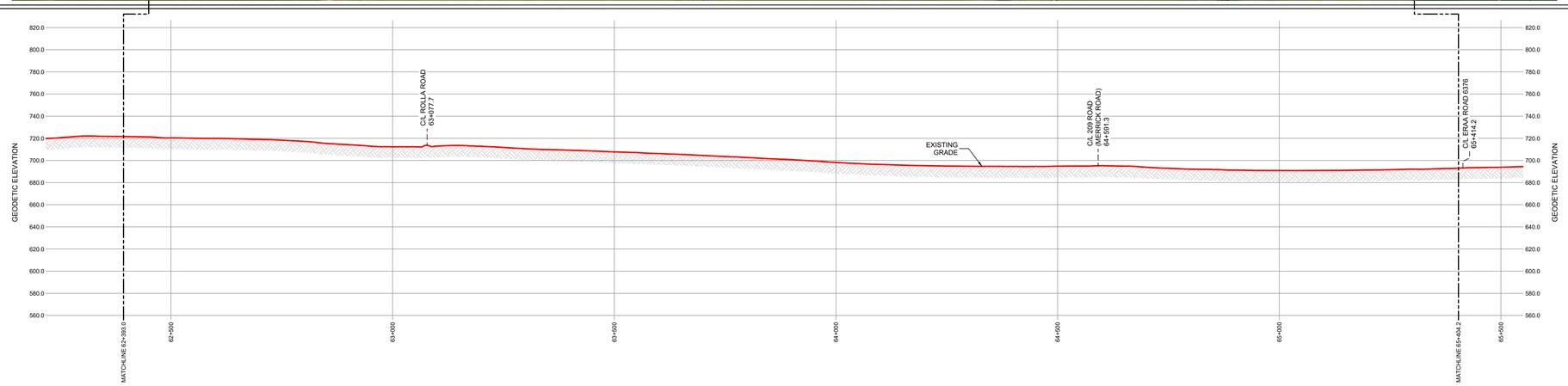

GENERAL NOTES:

1. ALL CHAINAGES AND DIMENSIONS ARE IN METRES UNLESS NOTED OTHERWISE.
2. PROFILE INFORMATION HAS BEEN OBTAINED FROM LIDAR AND FIELD SURVEY.
3. CHAINAGES SHOWN ARE HORIZONTAL GRID.
4. THIS DOCUMENT IS NOT A PLAN OF SURVEY, BUT IS A GRAPHICAL REPRESENTATION OF THE APPROXIMATE SIZE, CONFIGURATION AND LOCATION OF PROPERTY OWNERSHIP. IT IS NOT INTENDED TO BE USED FOR LEGAL DESCRIPTIONS, CALCULATING EXACT DIMENSIONS OR PROPERTY AREAS.
5. CONVERSION FACTOR FOR HECTARES TO ACRES IS: 1 HECTARE = 2.4710 ACRES.
6. TYPICALLY THE RIGHT OF WAY WIDTH IS 20.0m BUT WILL VARY AT SPECIFIC LOCATIONS DUE TO ENGINEERING AND CONSTRUCTION RESTRICTIONS.
7. FULL SIZE DRAWINGS ARE PLOTTED ON 707 x 1000 (B1 SIZED PAPER). REDUCED SIZE DRAWINGS ARE NOT TO SCALE.

LEGEND:

KILOMETRE POST: (KP)
PROPOSED PIPELINE RIGHT OF WAY:
PROPOSED VALVE SITE:
PROPERTY LINE:

A/R: ACCESS ROAD
ha.: HECTARES
m: METRES
NPS: NOMINAL PIPE SIZE
P/L: PIPELINE
R/W: RIGHT OF WAY
C/L: CENTRE LINE

CER APPROVAL:

LAND TITLES OFFICE:

PLAN No. _____

ENTERED AND REGISTERED

ON _____

INSTRUMENT No: _____

_____
A.D.REGISTRAR

REVISIONS:

No.	DESCRIPTION	DATE	DRFT	CHK	APRV
00	PLAN ISSUED	JULY 17, 2026	JA	RS	RS

PEMBINA

PLAN SHOWING:

Plan and Profile of Taylor to Gordondale Pipeline Project
from
KP 62+393.0 to 65+404.2
Limits of Sheet
SE 1/4 Sec 5 Tp 79 R 14 W6M
NW 1/4 Sec 33 Tp 78 R 14 W6M

Peace River District - British Columbia

MIDWEST
2827 Sunridge Boulevard N.E.
Calgary, Alberta
403-244-7471
www.midwest.ca

Project Name: Taylor to Gordondale Pipeline Project	Sheet No.: 20.0
Project No.: PC/23004	00 REVISION
Route Ref.: PB000523-GS-SPD-001_04C_T2G_ENG_Ditchline_Rev4C	
Document No.: PB000523-DD-MAP-798_00	

\\NET.local\MPP\2023\PPB-0005-23\CAD\Taylor_To_Gordondale\PPB\R\PPBuR-BC.dwg