**R/W DETAILS**
**N.T.S.**




**P/L R/W DETAIL**

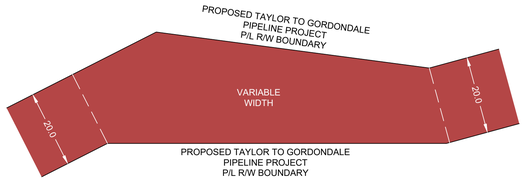


**INSET**

| | | | | | | | | |
|---|---|---|---|---|---|---|---|---|
| **OWNERSHIP TRACT No.** | T2G-052-E06812 | ROAD | T2G-053-E06813 | T2G-055-E06814 | ROAD | T2G-056-E06815 | ROAD | |
| **AREA (ha) AND LENGTH (m) OF PERMANENT EASEMENT** | AREA 1.416 LENGTH 689.2 | LENGTH 31.2 | AREA 2.423 LENGTH 1211.3 | AREA 1.515 LENGTH 757.5 | LENGTH 34.9 | AREA 0.595 LENGTH 297.6 | LENGTH 25.8 | |

**PLAN**
**SCALE 1:5000**
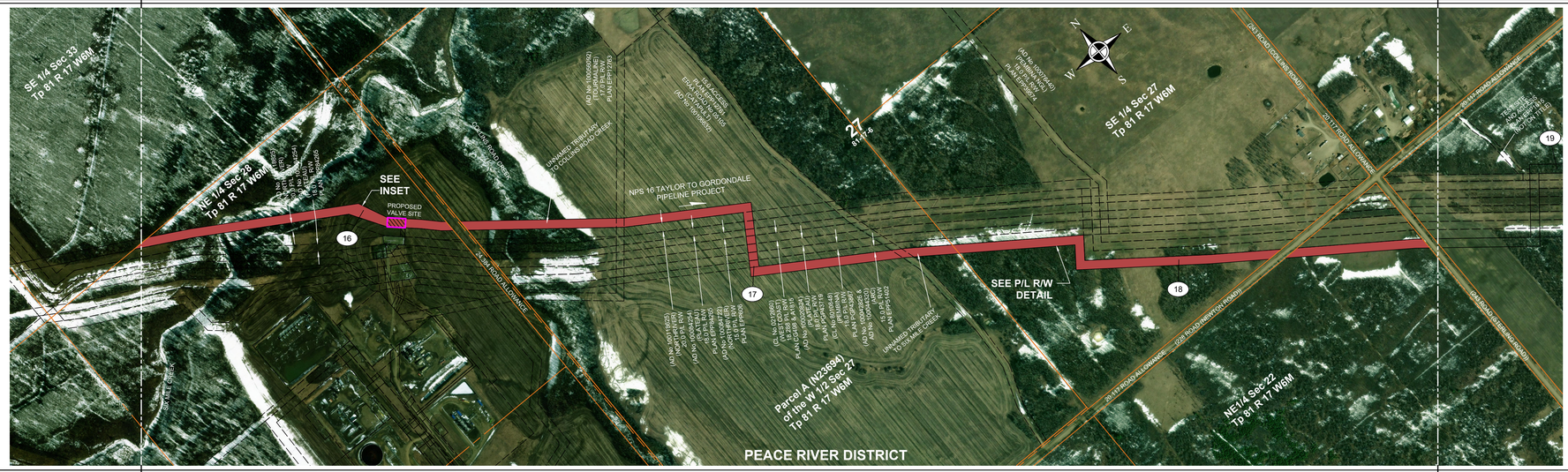
FOR CONTINUATION SEE DRAWING: PB000523-DD-MAP-783