R/W DETAILS
N.T.S.



P/L R/W DETAIL

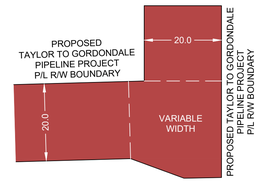

INSET

OWNERSHIP TRACT No.		T2G-203-E06941	T2G-205-E06943	T2G-207-E06945
AREA (ha) AND LENGTH (m) OF PERMANENT EASEMENT		AREA 1.708 LENGTH 853.7	AREA 1.686 LENGTH 843.1	AREA 0.338 LENGTH 164.3

PLAN
SCALE 1:5000

FOR CONTINUATION SEE DRAWING: PB000523-DD-MAP-805

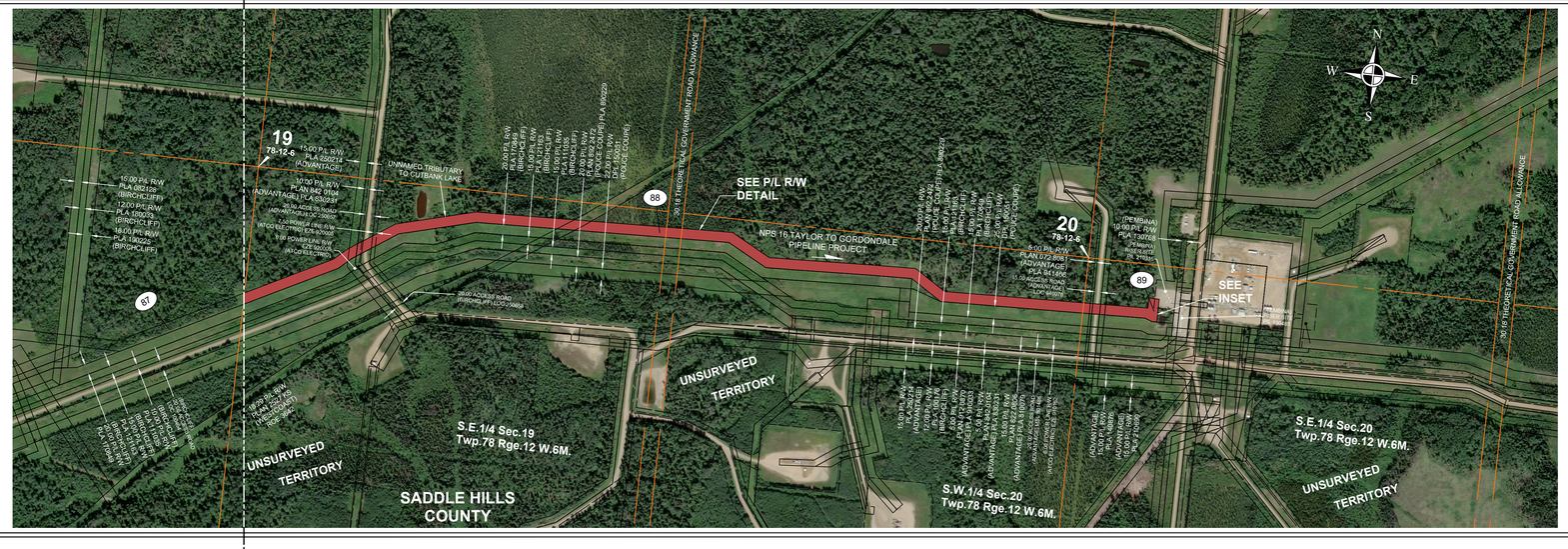

PIPELINE PLAN AND PROFILE IN:
S.E.1/4 Sec.19
S.W.1/4 Sec.20
S.E.1/4 Sec.20
Twp.78 Rge.12 W.6M.
And Through Theoretical
Government Road Allowances

PROFILE
SCALE
1:5000 HOR.
1:2000 VERT.

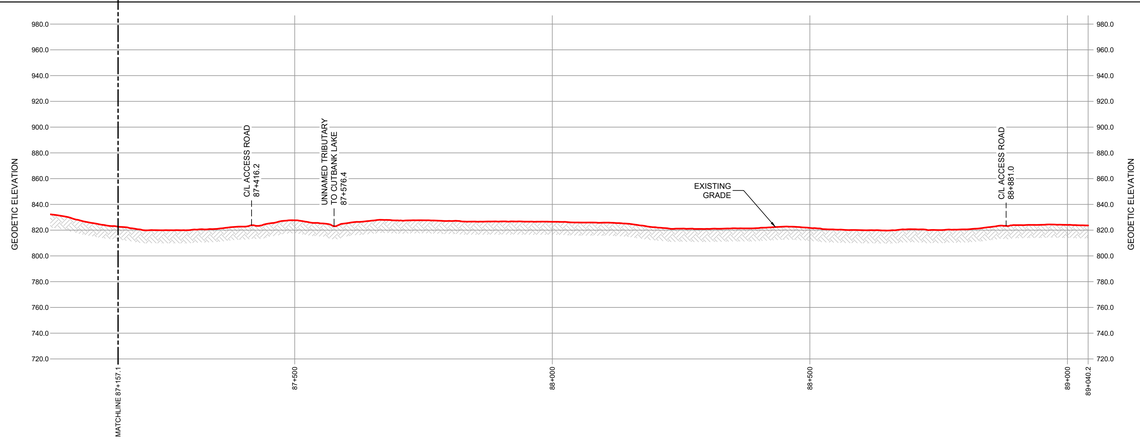

GENERAL NOTES:

1. ALL CHAINAGES AND DIMENSIONS ARE IN METRES UNLESS NOTED OTHERWISE.
2. PROFILE INFORMATION HAS BEEN OBTAINED FROM LIDAR AND FIELD SURVEY.
3. CHAINAGES SHOWN ARE HORIZONTAL GRID.
4. THIS DOCUMENT IS NOT A PLAN OF SURVEY, BUT IS A GRAPHICAL REPRESENTATION OF THE APPROXIMATE SIZE, CONFIGURATION AND LOCATION OF PROPERTY OWNERSHIP. IT IS NOT INTENDED TO BE USED FOR LEGAL DESCRIPTIONS, CALCULATING EXACT DIMENSIONS OR PROPERTY AREAS.
5. CONVERSION FACTOR FOR HECTARES TO ACRES IS: 1 HECTARE = 2.4710 ACRES.
6. TYPICALLY THE RIGHT OF WAY WIDTH IS 20.0m BUT WILL VARY AT SPECIFIC LOCATIONS DUE TO ENGINEERING AND CONSTRUCTION RESTRICTIONS.
7. FULL SIZE DRAWINGS ARE PLOTTED ON 707 x 1000 (B1 SIZED PAPER). REDUCED SIZE DRAWINGS ARE NOT TO SCALE.

LEGEND:

KILOMETRE POST: KP
PROPOSED PIPELINE RIGHT OF WAY:
PROPOSED VALVE SITE:
PROPERTY LINE:

A/R: ACCESS ROAD
ha.: HECTARES
m: METRES
NPS: NOMINAL PIPE SIZE
P/L: PIPELINE
R/W: RIGHT OF WAY
C/L: CENTRE LINE

CER APPROVAL:

LAND TITLES OFFICE:

PLAN No. _____

ENTERED AND REGISTERED

ON _____

INSTRUMENT No: _____

_____
A.D.REGISTRAR

REVISIONS:

No.	DESCRIPTION	DATE	DRFT	CHK	APRV
00	PLAN ISSUED	JUNE 30, 2026	JA	RS	RS

PEMBINA

PLAN SHOWING:

Plan and Profile of Taylor to Gordondale Pipeline Project
from
KP 87+157.1 to 89+040.2
Limits of Sheet
S.E.1/4 Sec.19 Twp.78 Rge.12 W.6M.
S.E.1/4 Sec.20 Twp.78 Rge.12 W.6M.

Saddle Hills County - Alberta

MIDWEST
2827 Sunridge Boulevard N.E.
Calgary, Alberta
403-244-7471
www.midwest.ca

Project Name: Taylor to Gordondale Pipeline Project	Sheet No.: 28.0
Project No.: PC/23004	00 REVISION
Route Ref.: PB000523-GS-SPD-001_04C_T2G_ENG_Ditchline_Rev4C	
Document No.: PB000523-DD-MAP-806_00	

\\NET\Jobs\MPP2023\PB-0005-23\CADD\Taylor_To_Gordondale\PPB\R\EPPB\R-AB.dwg